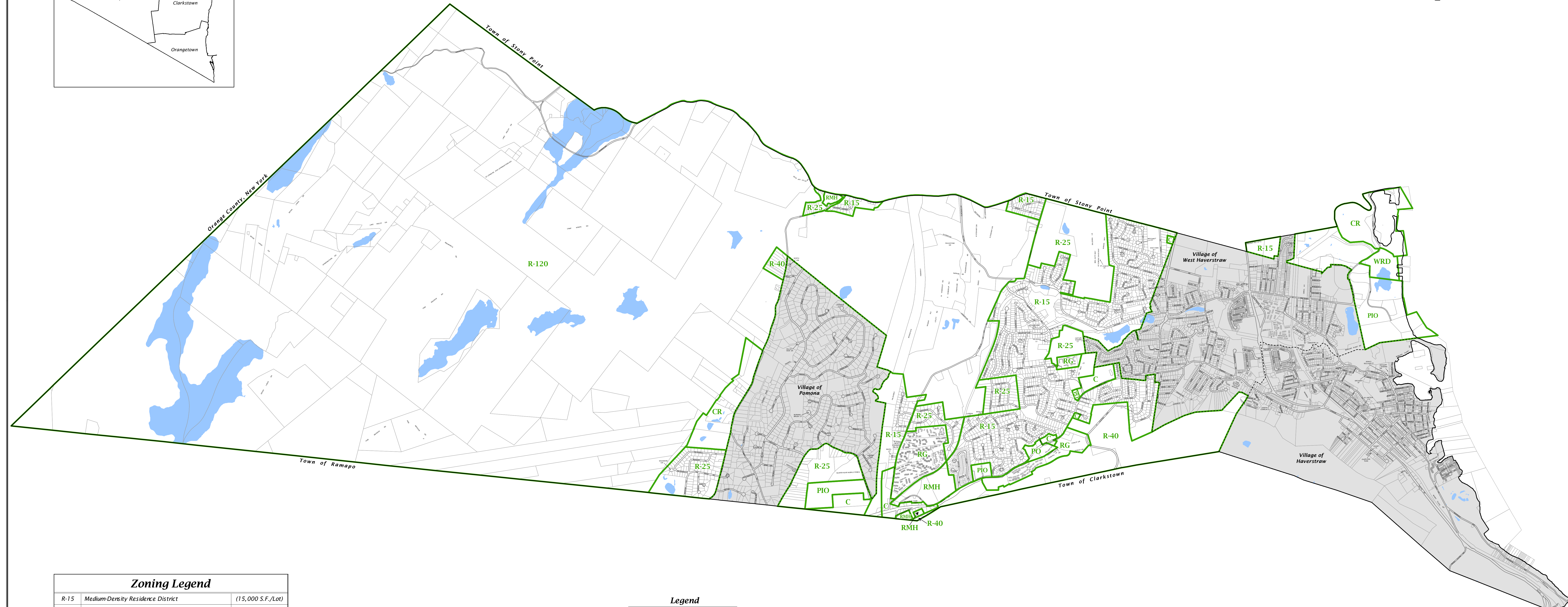
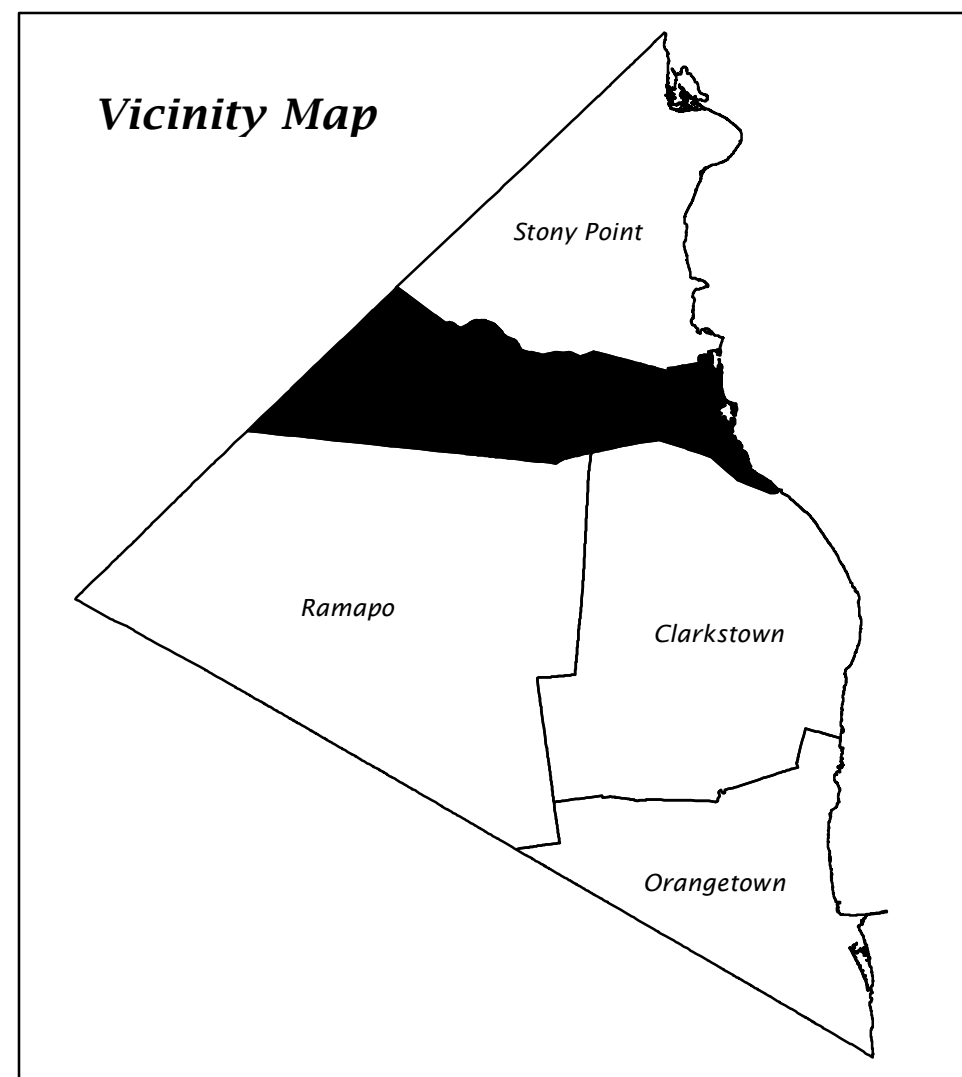


Town of Haverstraw

ZONING

Rockland County, NY



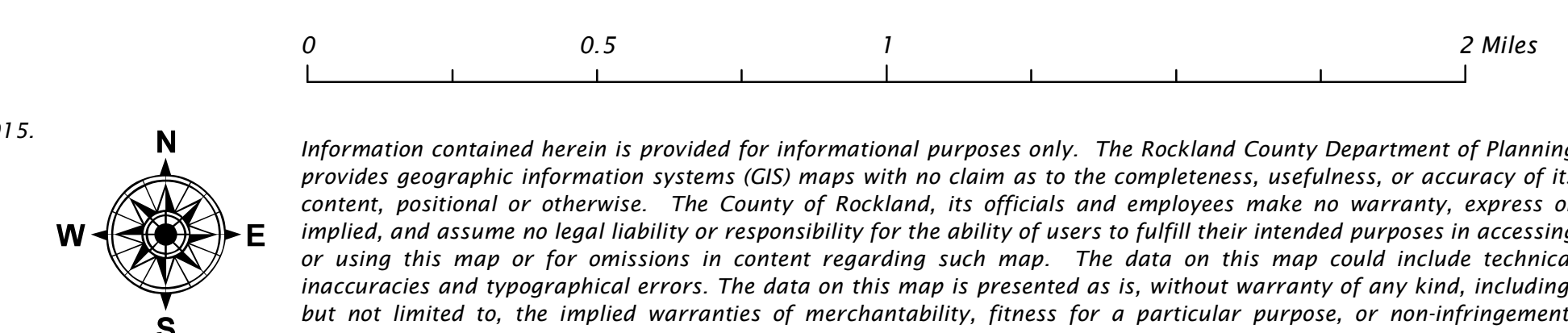
Zoning Legend		
R-15	Medium-Density Residence District	(15,000 S.F./Lot)
R-25	Low-Density Residential District	(25,000 S.F./Lot)
R-40	Low-Density Residence District	(40,000 S.F./Lot)
R-120	Rural Residence District	(120,000 S.F./Lot)
RG	General Residence District	
RMH	Mobile Home Residence District	
WRD	Waterfront Recreation Development District	25 Acre
C	Commercial	(10,000 S.F./Lot)
CR	Commercial Recreation District	
PIO	Planned Industrial Office District	(40,000 S.F./Lot)
PO	Professional Office District	(20,000 S.F./Lot)

Notes:
 1. The zoning boundaries were derived from the local zoning ordinance and map. They have been verified by the local municipality.
 2. This is not the Official Zoning Map unless adopted by the municipality.
 DATE ADOPTED: October 13, 2015
 RESOLUTION #: 11

Zoning Revision Notes:		
5/15	Updated R-25 and R-15 Zone per Town Board	CW

Legend	
	Zoning District
	Zoning District Label
	Town Boundary
	Village Boundary
	Road Right-of-Way
	Parcel

This map was prepared by the Rockland County Planning Department, Geographic Information Systems Group, October 2015.
 This map was prepared using the official municipal tax maps created by James W. Sewall Company (June 2015). As a result it may not reflect what presently exists in the field. This map is not to be used for surveying, engineering or conveyance purposes.
 Note: The municipal boundaries along the Hudson River do not reflect the legal boundary. Some municipal boundaries may extend into the Hudson River.



Information contained herein is provided for informational purposes only. The Rockland County Department of Planning provides geographic information systems (GIS) maps with no claim as to the completeness, usefulness, or accuracy of its content, positional or otherwise. The County of Rockland, its officials and employees make no warranty, express or implied, and assume no legal liability or responsibility for the ability of users to fulfill their intended purposes in accessing or using this map or for omissions in content regarding such map. The data on this map could include technical inaccuracies and typographical errors. The data on this map is presented as is, without warranty of any kind, including, but not limited to, the implied warranties of merchantability, fitness for a particular purpose, or non-infringement.